




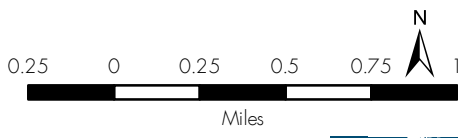


Tisbury Great Pond Watershed Watershed Boundaries

-  Major Watershed
-  Sub Watershed
-  Parcel Boundary
-  Road
-  Water



Compiled by: MVC, CL Seidel, 10/14/2014
 Data Source: Parcels - (Aqu, Edg, OB, Tis) Cartographic Associates 2012, (W.Tis. & Chill) Cartographic Associates 2010; Watershed Boundary - MVC 2011 & 2014
 File: estuaries_tgp_h2osheds_2014.mxd

